
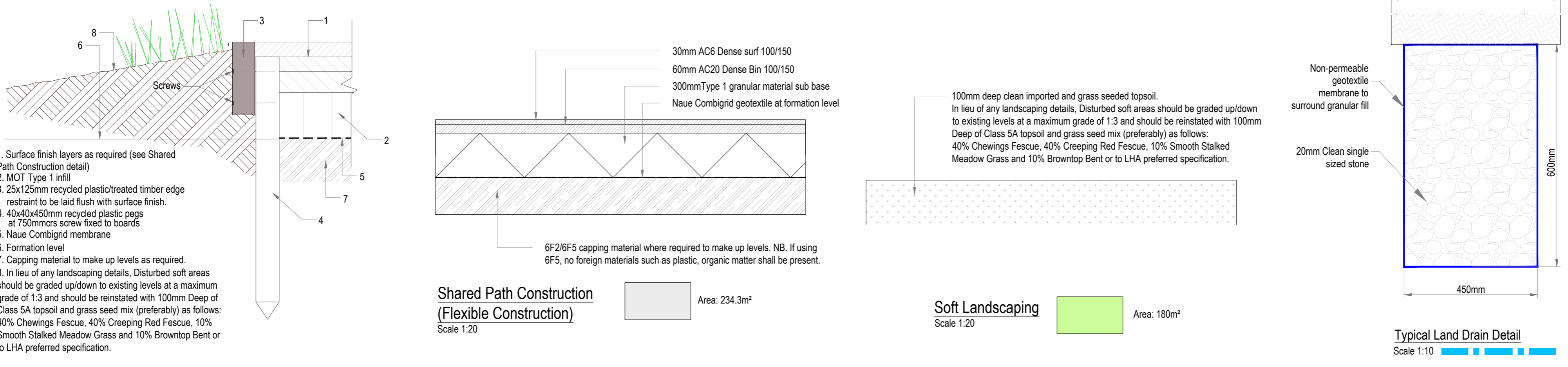


C D M : SIGNIFICANT HAZARDS	
THE FOLLOWING HEALTH AND SAFETY HAZARDS ARE IDENTIFIED BY THE DESIGNER AS ABNORMAL IN PURSUANCE OF THE CURRENT CONSTRUCTION DESIGN AND MANAGEMENT REGULATIONS.	
RISKS DURING CONSTRUCTION:	
<ul style="list-style-type: none"> <li>MADE GROUND AND CONTAMINATION - Site is on historic landfill. Contractor to be vigilant for signs of contamination. Contractor to conduct regular visual and olfactory inspections and refer to ground improvement and remediation strategy by others. The site investigation report advises anticipated landfill material is gravelly concrete, mudstone and brick) clayey matrix with landfill waste including refuse, metal, rubber, textile, wire, bone, glass, wood, plastic, paper and organic matter.</li> <li>UNEXPECTED CONTAMINATION - If contamination not previously identified is found, contractor must stop work and seek further instruction.</li> </ul>	
OPERATION / MAINTENANCE RISKS:	
<ul style="list-style-type: none"> <li>No abnormal risks have been identified relating to this design element.</li> </ul>	
RISKS DURING DEMOLITION / DECOMMISSIONING / DISMANTLING / ALTERATIONS:	
<ul style="list-style-type: none"> <li>No abnormal risks have been identified relating to this design element.</li> </ul>	
IT IS ASSUMED THAT ALL WORKS WILL BE CARRIED OUT BY COMPETENT & ADEQUATELY RESOURCED CONTRACTOR(S) WORKING TO SAFE SYSTEMS OF WORK.	

NEW SIGNAGE SCHEDULE - SHARED LINK PATH

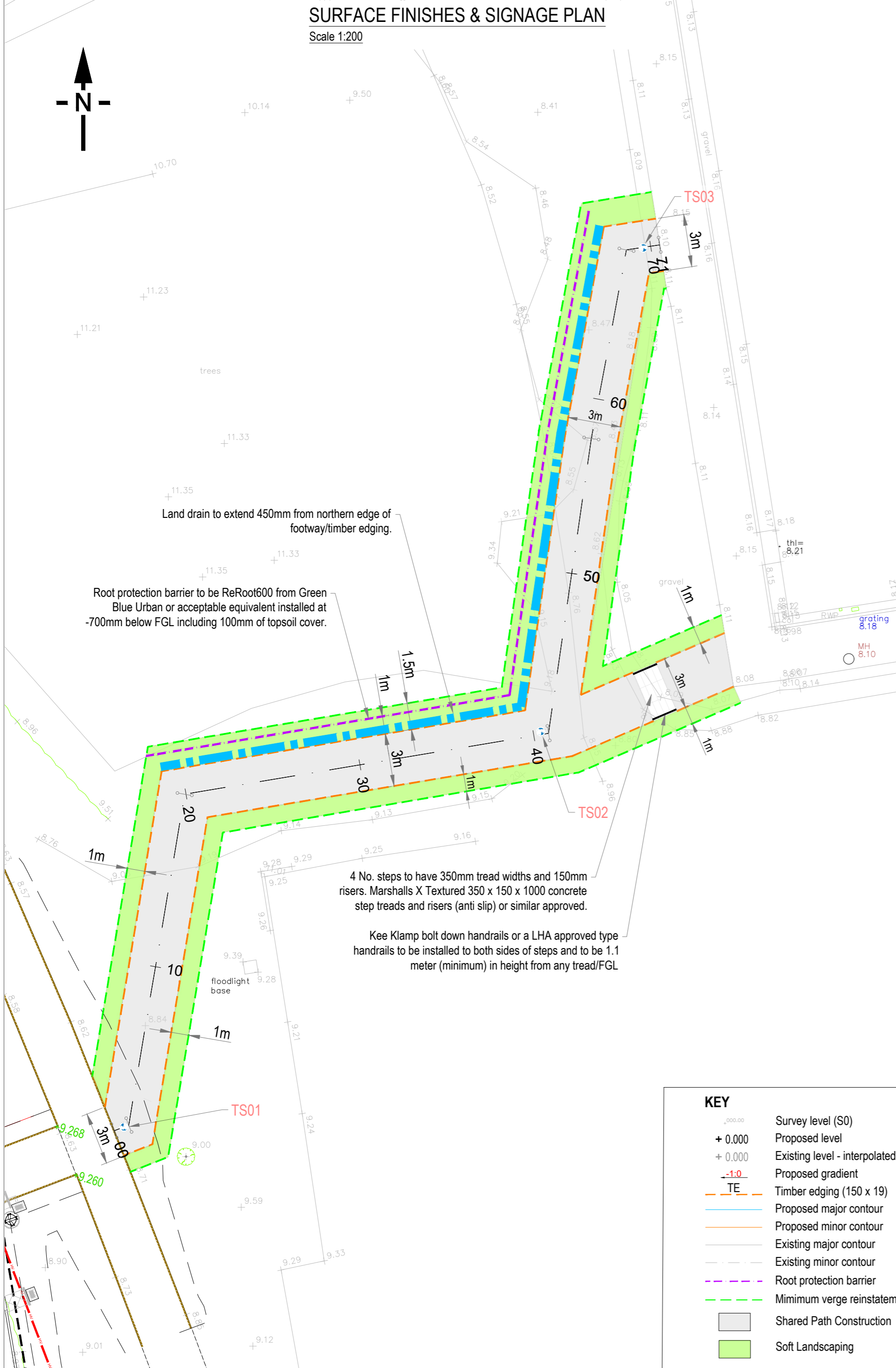
Sign Reference No.	TSRGD 2016 Diagram Number	Description	Indicative Sign Face (not to scale)	Size (mm)	Mounting Height (m)	Post Diameter (mm)	Illuminated	Quantity	Comments
TS01, TS02 & TS03	956	Unsegregated route		4500	N/A	N/A	No	3	Thermoplastic surface mounted roundel (heat fixed in to position with gas torch). RoadCraft product or similar

CONSTRUCTION DETAILS

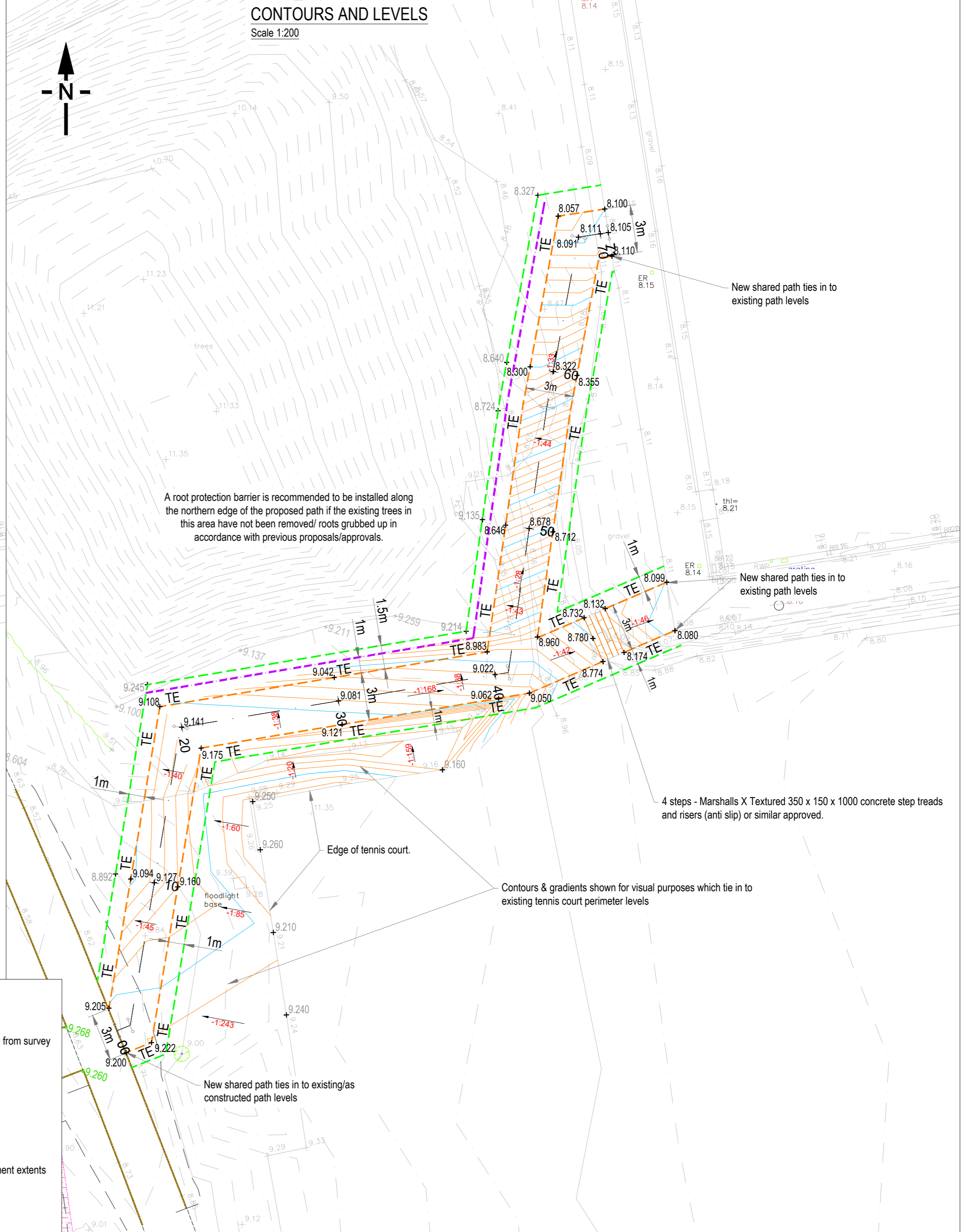


Shared Link Path Edging Detail

SURFACE FINISHES & SIGNAGE PLAN  
Scale 1:200



CONTOURS AND LEVELS  
Scale 1:200



**GENERAL NOTES**

DRAWINGS AND SPECIFICATIONS: This drawing is to be read in conjunction with all relevant Architects, Engineers and Specialists drawings together with the specification.

ROOT PROTECTION BARRIER: ReRoot600 from Green Blue Urban or acceptable equivalent.

PATH EDGING TYPE (TE): Assumed timber OR composite edging boards and stakes. Client to confirm preference.

SIGNAGE: All signs and road markings to be installed according to TSRGD 2016



EXISTING SERVICES  
Existing services may be present in this area. Contractor to obtain records and/or undertake sub-surface/CAT scan to prove locations and depths of any services prior to undertaking any excavations

**NOT FOR CONSTRUCTION**

IF YOU HAVE A QUERY CALL US  
SCALING FROM THIS DRAWING OR OBTAINING DIMENSIONS ELECTRONICALLY MAY NOT PROVIDE ACCURATE INFORMATION AND SHOULD BE AVOIDED. WORK ONLY FROM FIGURED DIMENSIONS.

**CRADDYS**  
Consulting Civil and Structural Engineers  
www.craddys.co.uk

PROJECT TITLE  
**ENABLING WORKS  
SEVEN BROTHERN  
BARNSTAPLE**

DRAWING TITLE  
**CAR PARK SHARED LINK PATH**

THIS DRAWING IS THE COPYRIGHT OF CRADDY PITCHERS LTD AND MUST NOT BE COPIED, REPRODUCED OR SUBMITTED TO OTHER PARTIES WITHOUT THEIR PERMISSION.

CLIENT  
**NORTH DEVON COUNCIL**

SCALE AT A1 DRG SIZE DRAWN CHECKED APPROVED  
AS SHOWN A1 AS CM NM

P01	INITIAL DRAFT ISSUE	AS	13.11.24	STATUS
REV	REVISION DETAILS	BY	DATE	S3 - COMMENT AND REVIEW

JOB NO.	DRAWING NUMBER	REV
50353	50353-CDY-01-XX-DR-H-0100	P01